















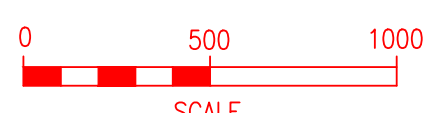


LEGEND

- | | | | |
|--|--------------------------------------|---|-------------------------------|
|  | (R-1) RESIDENTIAL DISTRICT ONE |  | (I-2) INDUSTRIAL DISTRICT TWO |
|  | (R-2) RESIDENTIAL DISTRICT TWO |  | (S-1) SUBURBAN 1 |
|  | (R-3) RESIDENTIAL DISTRICT THREE |  | (O.S.) OPEN SPACE |
|  | (R-4) RESIDENTIAL DISTRICT FOUR |  | CITY PARKS |
|  | (R-1M) RESIDENTIAL-MEDICAL DISTRICT |  | CITY LIMITS |
|  | (C-1B) COMMERCIAL USE DISTRICT ONE B |  | LOT NUMBER |
|  | (C-1) COMMERCIAL USE DISTRICT ONE |  | 191 BLOCK NUMBER |
|  | (C-2) COMMERCIAL USE DISTRICT TWO | | PLAT NAME |
|  | (I-1) INDUSTRIAL DISTRICT ONE | | |



SCALE

CITY OF OTHELLO PROPOSED ZONE CHANGES

(Revised October 28, 2019)



FOR REVIEW ONLY

